



City Centre BID Cleansing and Graffiti - Monthly Report

30 Dec 2021

Complete

Prepared by	Project Manager
Month of Report	December
Report Produced	30 Dec 2021 09:59 GMT

BID Objectives

OUR OBJECTIVES

The City Centre BID will focus on these objectives.



IMPROVE SAFETY

Reduce crime and anti-social behaviour to improve city safety by day and at night.



PROMOTE SUCCESS

Promote the BID area as a safe and pleasant place to work, live and play.



ACT IN THE BEST INTEREST OF LEVY PAYERS

Be a single point of contact, represent levy payers' views, encourage networking and deliver waste and recycling schemes.



IMPROVE THE 'WELCOME AND FEEL'

Create a cleaner, greener city with improved wayfinding, parking and Ambassadors.

Report Overview

This report has been produced to give an overview of the ongoing cleansing and graffiti activities carried out by the City Centre BID.

As well as showing the core activities undertaken, this report also highlights specific areas and zones where particular attention has been paid, also identifying any specific levy payer requests.

Executive Summary

This section summarises the key areas and tasks covered during the past month. Further detail on each work activity and location is included within this report.

The team continued working hard with their rounds around the city centre, ensuring pavement areas, high contact locations and levy payer premises were kept clean, inviting and sanitised.

The amount of litter and waste being produced, particularly overnight, was very high this month and the team is working through the early hours to ensure the areas are restored to looking pristine for the following days.

The Cleansing team did an excellent job in a thorough deep clean of the pedestrian areas around the Bristol Hippodrome and local hospitality businesses, ready to welcome panto and theatre visitors.

There was again a notable large number of unwanted graffiti and tagging with 214 items of graffiti from over 110 different locations.

The team are working very hard to carry out removal of unwanted graffiti promptly and efficiently, ensuring that levy payers building facades and windows next to street furniture and other general locations are restored back to a clear state.

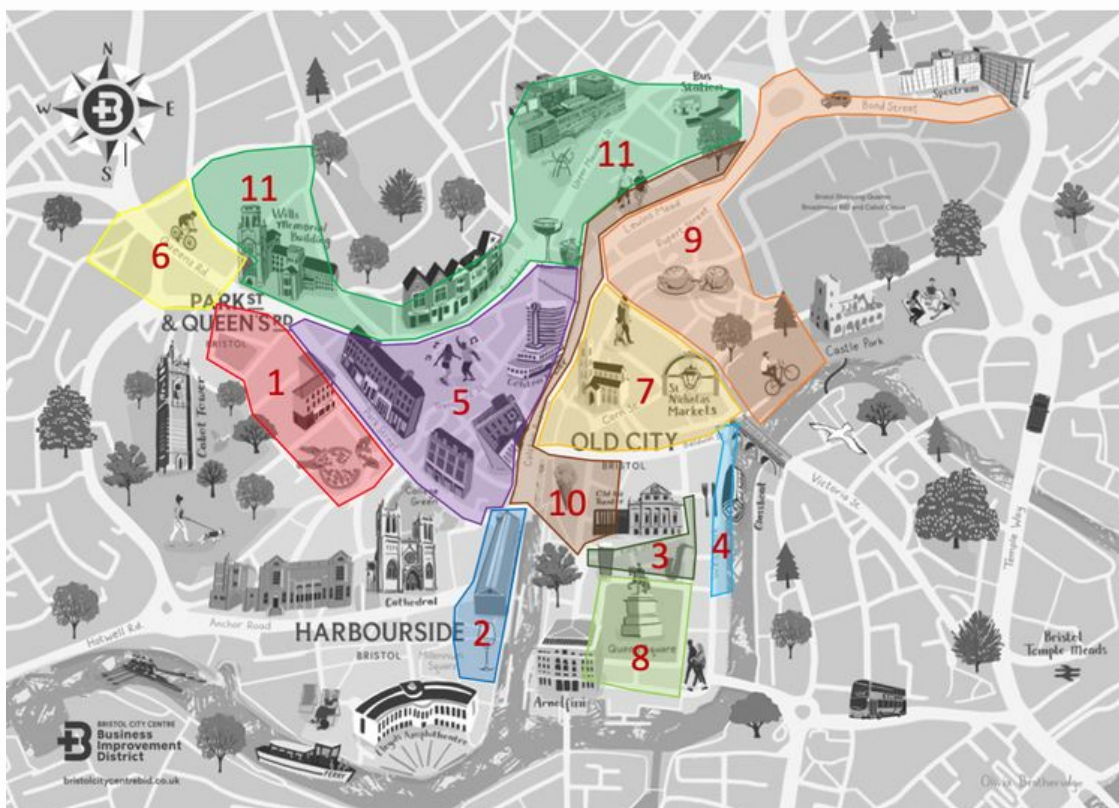
We continue to proactively identify and remove items of graffiti as well as responding promptly to levy payer requests for removal of items on their premises.

The cleansing team continue to utilise their skills and training in the removal of graffiti, using chemicals and specialist equipment to remove stubborn graffiti and use products to help reduce the risk of repeat tagging in certain areas.

We are actively encouraging businesses to report any graffiti or tagging to the police to identify repeat or substantial issues of graffiti in key locations.

Core Activity

Core activities are those which are carried out regularly across the eleven zones highlighted in the map below.



Summary of monthly Activity

We have seen an increase in overnight activity which has led to high amounts of litter and doorway mess and increased demand on pavement washing.


Images to accompany summary

Core Activity by Zone


Core Activity by Zone 1

Zone of focus	Zone 2 - Harbourside
Reporting week	Week 1

Sample Images BEFORE works



Sample Images AFTER works



Core Activity by Zone 2

Zone of focus

Zone 5 - Park Street, College Green, Frog Lane, Trenchard Street, Pipe Lane, Colston Hall, Denmark Street

Reporting week

Week 1

Sample Images BEFORE works



Photo 27



Photo 28



Photo 29



Photo 30




Photo 31




Photo 32



Photo 33



Photo 34



Photo 35




Photo 36




Photo 37



Photo 38



Photo 39

Sample Images AFTER works



Photo 40




Photo 41




Photo 42



Photo 43




Photo 44




Photo 45




Photo 46




Photo 47



Photo 48



Photo 49




Photo 50




Photo 51

Core Activity by Zone 3

Zone of focus

Zone 6 - Queen's Road, Elmdale Road

Reporting week

Week 1

Sample Images BEFORE works



Photo 52



Photo 53



Photo 54



Photo 55



Photo 56



Photo 57



Photo 58




Photo 59




Photo 60




Photo 61




Photo 62



Photo 63



Photo 64



Photo 65



Photo 66




Photo 67



Photo 68




Photo 69




Photo 70



Photo 71



Photo 72




Photo 73




Photo 74




Photo 75




Photo 76



Photo 77



Photo 78




Photo 79




Photo 80



Photo 81

Sample Images AFTER works



Photo 82



Photo 83



Photo 84



Photo 85




Photo 86



Photo 87



Photo 88



Photo 89




Photo 90




Photo 91



Photo 92




Photo 93



Photo 94



Photo 95



Photo 96



Photo 97



Photo 98



Photo 99




Photo 100



Photo 101




Photo 102



Photo 103

Core Activity by Zone 4

Zone of focus

Zone 7 - Baldwin Street, St Stephens's Street, Clare Street, St Stephens Avenue, Corn Street, Small Street, Broad Street, Street, Nicholas Street, High Street, Wine Street

Reporting week

Week 1

Sample Images BEFORE works



Photo 104



Photo 105




Photo 106



Photo 107




Photo 108




Photo 109



Photo 110




Photo 111




Photo 112




Photo 113



Photo 114



Photo 115




Photo 116



Photo 117



Photo 118

Sample Images AFTER works



Photo 119




Photo 120




Photo 121



Photo 122




Photo 123




Photo 124



Photo 125



Photo 126




Photo 127




Photo 128




Photo 129




Photo 130




Photo 131




Photo 132




Photo 133



Photo 134

Core Activity by Zone 5

Zone of focus

Zone 9 - Nelson Street, Silver Street, The Pithay, Fairfax Street, St James Barton, Bond Street, Lower Castle Street

Reporting week

Week 1

Sample Images BEFORE works




Photo 135




Photo 136




Photo 137



Photo 138



Photo 139



Photo 140



Photo 141



Photo 142



Photo 143



Photo 144



Photo 145




Photo 146

Sample Images AFTER works



Photo 147



Photo 148



Photo 149




Photo 150




Photo 151



Photo 152



Photo 153

Core Activity by Zone 6

Zone of focus

Zone 5 - Park Street, College Green, Frog Lane, Trenchard Street, Pipe Lane, Colston Hall, Denmark Street

Reporting week

Week 2

Sample Images BEFORE works



Photo 154



Photo 155



Photo 156




Photo 157



Photo 158



Photo 159



Photo 160




Photo 161



Photo 162



Photo 163

Sample Images AFTER works



Photo 164



Photo 165



Photo 166



Photo 167



Photo 168



Photo 169




Photo 170



Photo 171




Photo 172



Photo 173



Photo 174




Photo 175



Photo 176

Core Activity by Zone 7

Zone of focus

Zone 6 - Queen's Road, Elmdale Road

Reporting week

Week 2

Sample Images BEFORE works



Photo 177



Photo 178




Photo 179



Photo 180




Photo 181



Photo 182



Photo 183



Photo 184



Photo 185



Photo 186




Photo 187



Photo 188



Photo 189



Photo 190



Photo 191



Photo 192

Sample Images AFTER works



Photo 193



Photo 194



Photo 195



Photo 196



Photo 197




Photo 198



Photo 199




Photo 200



Photo 201



Photo 202



Photo 203



Photo 204



Photo 205



Photo 206



Photo 207




Photo 208



Photo 209



Photo 210



Photo 211




Photo 212




Photo 213



Photo 214



Photo 215

Core Activity by Zone 8

Zone of focus

Zone 7 - Baldwin Street, St Stephens's Street, Clare Street, St Stephens Avenue, Corn Street, Small Street, Broad Street, Street, Nicholas Street, High Street, Wine Street

Reporting week

Week 2

Sample Images BEFORE works



Photo 216



Photo 217




Photo 218



Photo 219



Photo 220




Photo 221




Photo 222




Photo 223



Photo 224




Photo 225




Photo 226



Photo 227



Photo 228




Photo 229




Photo 230




Photo 231



Photo 232




Photo 233

Sample Images AFTER works



Photo 234



Photo 235




Photo 236



Photo 237




Photo 238




Photo 239



Photo 240




Photo 241




Photo 242




Photo 243




Photo 244




Photo 245



Photo 246



Photo 247



Photo 248




Photo 249




Photo 250



Photo 251



Photo 252



Photo 253

Core Activity by Zone 9

Zone of focus	Zone 2 - Harbourside
Reporting week	Week 3

Sample Images BEFORE works



Photo 254



Photo 255




Photo 256




Photo 257

Sample Images AFTER works



Photo 258



Photo 259



Photo 260

Core Activity by Zone 10

Zone of focus	Zone 3 - King Street, Queen Charlotte Street and Little King Street
Reporting week	Week 3

Sample Images BEFORE works




Photo 261



Photo 262




Photo 263




Photo 264



Photo 265

Sample Images AFTER works



Photo 266




Photo 267




Photo 268




Photo 269




Photo 270



Photo 271




Photo 272

Core Activity by Zone 11

Zone of focus

Zone 5 - Park Street, College Green, Frog Lane, Trenchard Street, Pipe Lane, Colston Hall, Denmark Street

Reporting week

Week 3

Sample Images BEFORE works




Photo 273




Photo 274




Photo 275




Photo 276



Photo 277




Photo 278




Photo 279




Photo 280




Photo 281




Photo 282




Photo 283




Photo 284




Photo 285




Photo 286




Photo 287



Photo 288



Photo 289




Photo 290



Photo 291



Photo 292




Photo 293



Photo 294



Photo 295




Photo 296




Photo 297

Sample Images AFTER works




Photo 298



Photo 299



Photo 300



Photo 301



Photo 302



Photo 303



Photo 304



Photo 305



Photo 306



Photo 307




Photo 308




Photo 309



Photo 310



Photo 311



Photo 312



Photo 313




Photo 314



Photo 315



Photo 316



Photo 317



Photo 318




Photo 319




Photo 320

Core Activity by Zone 12

Zone of focus

Zone 7 - Baldwin Street, St Stephens's Street, Clare Street, St Stephens Avenue, Corn Street, Small Street, Broad Street, Street, Nicholas Street, High Street, Wine Street

Reporting week

Week 3

Sample Images BEFORE works




Photo 321



Photo 322




Photo 323




Photo 324




Photo 325




Photo 326



Photo 327



Photo 328



Photo 329



Photo 330



Photo 331



Photo 332

Sample Images AFTER works



Photo 333



Photo 334




Photo 335



Photo 336




Photo 337




Photo 338




Photo 339




Photo 340




Photo 341




Photo 342



Photo 343



Photo 344



Photo 345



Photo 346



Photo 347



Photo 348



Photo 349

Core Activity by Zone 13

Zone of focus

Zone 10 - Broad Quay, Marsh Street, Narrow Quay, Assembly Lane, St Augustine's parade, Rupert Street

Reporting week

Week 3

Sample Images BEFORE works



Photo 350



Photo 351



Photo 352



Photo 353



Photo 354



Photo 355



Photo 356



Photo 357



Photo 358



Photo 359



Photo 360



Photo 361



Photo 362



Photo 363

Sample Images AFTER works



Photo 364



Photo 365



Photo 366




Photo 367




Photo 368

Core Activity by Zone 14

Zone of focus

Zone 2 - Harbourside

Reporting week

Week 4

Sample Images BEFORE works



Photo 369



Photo 370




Photo 371



Photo 372



Photo 373



Photo 374



Photo 375



Photo 376



Photo 377



Photo 378



Photo 379



Photo 380



Photo 381



Photo 382

Sample Images AFTER works



Photo 383



Photo 384



Photo 385



Photo 386



Photo 387



Photo 388



Photo 389




Photo 390



Photo 391



Photo 392



Photo 393



Photo 394



Photo 395



Photo 396



Photo 397



Photo 398



Photo 399




Photo 400



Photo 401

Core Activity by Zone 15

Zone of focus

Zone 5 - Park Street, College Green, Frog Lane, Trenchard Street, Pipe Lane, Colston Hall, Denmark Street

Reporting week

Week 4

Sample Images BEFORE works



Photo 402




Photo 403




Photo 404



Photo 405




Photo 406



Photo 407




Photo 408



Photo 409

Sample Images AFTER works




Photo 410

Photo 411

Photo 412

Photo 413

Photo 414

Photo 415



Photo 416




Photo 417




Photo 418



Photo 419

Core Activity by Zone 16

Zone of focus

Zone 7 - Baldwin Street, St Stephens's Street, Clare Street, St Stephens Avenue, Corn Street, Small Street, Broad Street, Street, Nicholas Street, High Street, Wine Street

Reporting week

Week 4

Sample Images BEFORE works




Photo 420



Photo 421




Photo 422



Photo 423




Photo 424

Sample Images AFTER works




Photo 425




Photo 426



Photo 427




Photo 428




Photo 429




Photo 430



Photo 431



Photo 432




Photo 433




Photo 434



Photo 435




Photo 436

Core Activity by Zone 17

Zone of focus

Zone 10 - Broad Quay, Marsh Street, Narrow Quay, Assembly Lane, St Augustine's parade, Rupert Street

Sample Images BEFORE works




Photo 437



Photo 438




Photo 439




Photo 440



Photo 441




Photo 442




Photo 443



Photo 444



Photo 445



Photo 446



Photo 447




Photo 448




Photo 449



Photo 450



Photo 451




Photo 452




Photo 453

Sample Images AFTER works




Photo 454




Photo 455




Photo 456



Photo 457




Photo 458



Photo 459



Photo 460




Photo 461

Graffiti

Summary of monthly activity

We continue to see a large amount of tagging and the team is working very hard to carry out removal promptly and efficiently, ensuring that levy payers building facades and windows next to street furniture and other general locations are restored back to a clear state.

We continue to proactively identify and remove items of graffiti as well as responding promptly to levy payer requests for removal of items on their premises.

We are actively encouraging businesses to report any graffiti or tagging to the police to identify repeat or substantial issues of graffiti in key locations.

*note that an occurrence constitutes a job or single incident of graffiti. Each occurrence may contain various graffiti items to be removed i.e. 1 occurrence and 4 items / tags of graffiti may need removing.

Total number of occurrences of Graffiti for the month 115
From 1 to 2000

Total number of items of Graffiti removed for the month 214
From 1 to 2000

Images to accompany summary

Total number of occurrences of Graffiti - Year to Date 271
From 1 to 2000

Total number of items of Graffiti removed - Year to Date 441
From 1 to 2000

Images by Zone and Occurrence

Images by Zone and Occurrence 1

Zone of Occurrence	City Centre
--------------------	-------------

Images of Graffiti BEFORE works

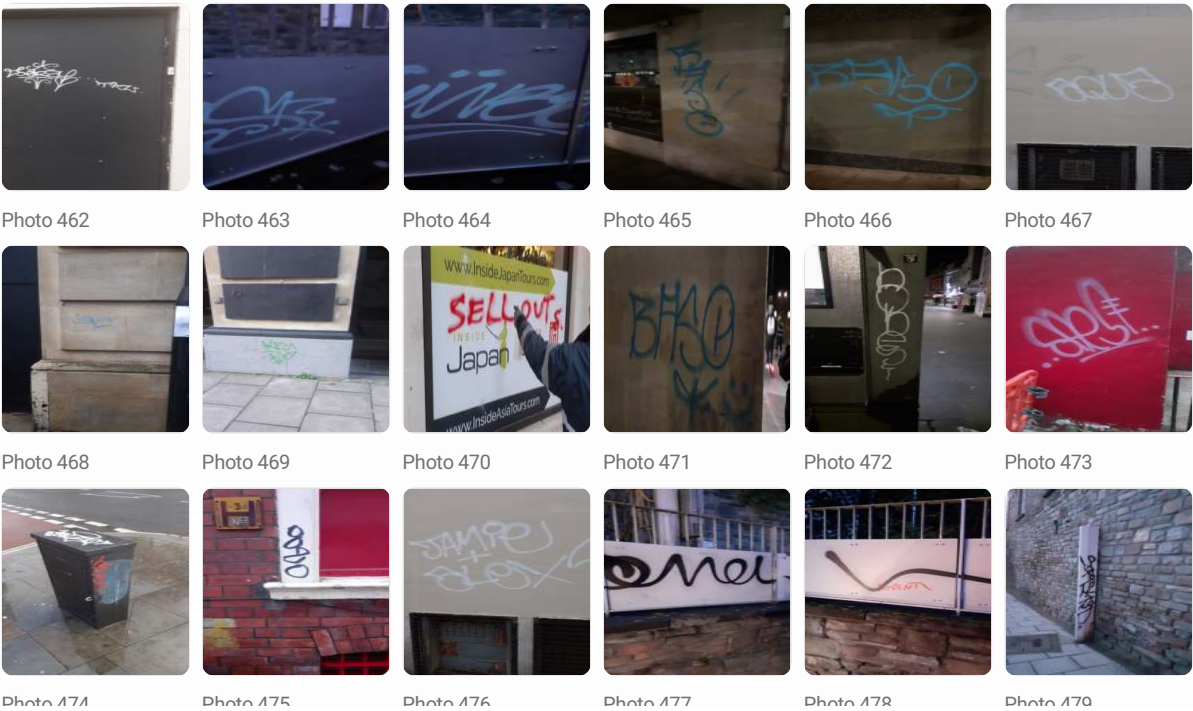


PHOTO 474



Photo 480

PHOTO 475



Photo 481

PHOTO 476



Photo 482

PHOTO 477



Photo 483

PHOTO 478



Photo 484

PHOTO 479



Photo 485



Photo 486



Photo 487



Photo 488



Photo 489



Photo 490



Photo 491



Photo 492



Photo 493



Photo 494



Photo 495



Photo 496




Photo 497



Photo 498



Photo 499



Photo 500



Photo 501



Photo 502



Photo 503



Photo 504



Photo 505



Photo 506



Photo 507



Photo 508



Photo 509



Photo 510



Photo 511



Photo 512



Photo 513



Photo 514



Photo 515



Photo 516



Photo 517



Photo 518



Photo 519



Photo 520



Photo 521



Photo 522



Photo 523



Photo 524



Photo 525



Photo 526



Photo 527



Photo 528



Photo 529



Photo 530



Photo 531



Photo 532



Photo 533



Photo 534



Photo 535



Photo 536



Photo 537



Photo 538



Photo 539



Photo 540



Photo 541



Photo 542



Photo 543



Photo 544



Photo 545



Photo 546



Photo 547



Photo 548



Photo 549



Photo 550



Photo 551



Photo 552



Photo 553




Photo 554



Photo 555



Photo 556



Photo 557




Photo 558



Photo 559



Photo 560



Photo 561



Photo 562



Photo 563



Photo 564



Photo 565



Photo 566



Photo 567



Photo 568



Photo 569





Photo 570



Photo 571



Photo 572



Photo 573



Photo 574



Photo 575



Photo 576



Photo 577



Photo 578



Photo 579



Photo 580



Photo 581



Photo 582



Photo 583



Photo 584



Photo 585



Photo 586



Photo 587



Photo 588



Photo 589



Photo 590



Photo 591



Photo 592



Photo 593



Photo 594



Photo 595



Photo 596



Photo 597



Photo 598



Photo 599



Photo 600



Photo 601




Photo 602



Photo 603



Photo 604



Photo 605



Photo 606



Photo 607



Photo 608



Photo 609




Photo 610



Photo 611



Photo 612



Photo 613




Photo 614



Photo 615

Images of Graffiti AFTER works






Photo 616



Photo 617



Photo 618



Photo 619



Photo 620



Photo 621



Photo 622



Photo 623



Photo 624



Photo 625



Photo 626



Photo 627



Photo 628



Photo 629



Photo 630



Photo 631



Photo 632



Photo 633



Photo 634



Photo 635



Photo 636



Photo 637



Photo 638



Photo 639



Photo 640



Photo 641



Photo 642




Photo 643



Photo 644




Photo 645



Photo 646



Photo 647



Photo 648




Photo 649



Photo 650



Photo 651



Photo 652



Photo 653



Photo 654




Photo 655




Photo 656



Photo 657



Photo 658




Photo 659



Photo 660



Photo 661



Photo 662




Photo 663





Photo 664



Photo 665



Photo 666



Photo 667



Photo 668



Photo 669



Photo 670



Photo 671



Photo 672



Photo 673



Photo 674



Photo 675



Photo 676



Photo 677



Photo 678



Photo 679



Photo 680



Photo 681



Photo 682



Photo 683



Photo 684



Photo 685



Photo 686



Photo 687



Photo 688



Photo 689



Photo 690



Photo 691



Photo 692




Photo 693



Photo 694




Photo 695



Photo 696



Photo 697




Photo 698



Photo 699



Photo 700



Photo 701



Photo 702



Photo 703



Photo 704



Photo 705



Photo 706



Photo 707



Photo 708



Photo 709




Photo 710



Photo 711



Deep Cleansing

Deep Cleansing

Deep Cleansing 1

This Months zone of focus is:

Zone 10 - Broad Quay, Marsh Street,
Narrow Quay, Assembly Lane, St
Augustine’s parade, Rupert Street

Summary of monthly activity

As well as the daily cleansing of core areas within the city centre, the team deep cleaned the pedestrian areas around the Bristol Hippodrome and local hospitality businesses ready to welcome panto and theatre visitors.

Map of zone

Images of deep cleansing works across the zone



Photo 750



Photo 751



Photo 752



Photo 753



Photo 754



Photo 755



Photo 756



Photo 757




Photo 758




Photo 759



Photo 760



Photo 761



Photo 762



Photo 763




Photo 764




Photo 765



Photo 766




Photo 767




Photo 768



Photo 769



Photo 770



Photo 771



Photo 772



Photo 773



Photo 774




Photo 775



Photo 776



Photo 777



Photo 778



Photo 779




Photo 780




Photo 781




Photo 782



Photo 783



Photo 784




Photo 785



Photo 786



Photo 787



Photo 788




Photo 789



Photo 790



Photo 791