



City Centre BID Cleansing and Graffiti - Monthly Report

1 Sep 2021

Complete

Prepared by	Project Manager
Month of Report	September
Report Produced	1 Sep 2021 06:00 BST

BID Objectives

BID Objectives

OUR OBJECTIVES

The City Centre BID will focus on these objectives.



IMPROVE SAFETY

Reduce crime and anti-social behaviour to improve city safety by day and at night.



PROMOTE SUCCESS

Promote the BID area as a safe and pleasant place to work, live and play.



ACT IN THE BEST INTEREST OF LEVY PAYERS

Be a single point of contact, represent levy payers' views, encourage networking and deliver waste and recycling schemes.



IMPROVE THE 'WELCOME AND FEEL'

Create a cleaner, greener city with improved wayfinding, parking and Ambassadors.

Report Overview

Report Overview

This report has been produced to give an overview of the ongoing cleansing and graffiti activities carried out by the City Centre BID.

As well as showing the core activities undertaken, this report also highlights specific areas and zones where particular attention has been paid, also identifying any specific levy payer requests.

Executive Summary

Executive Summary

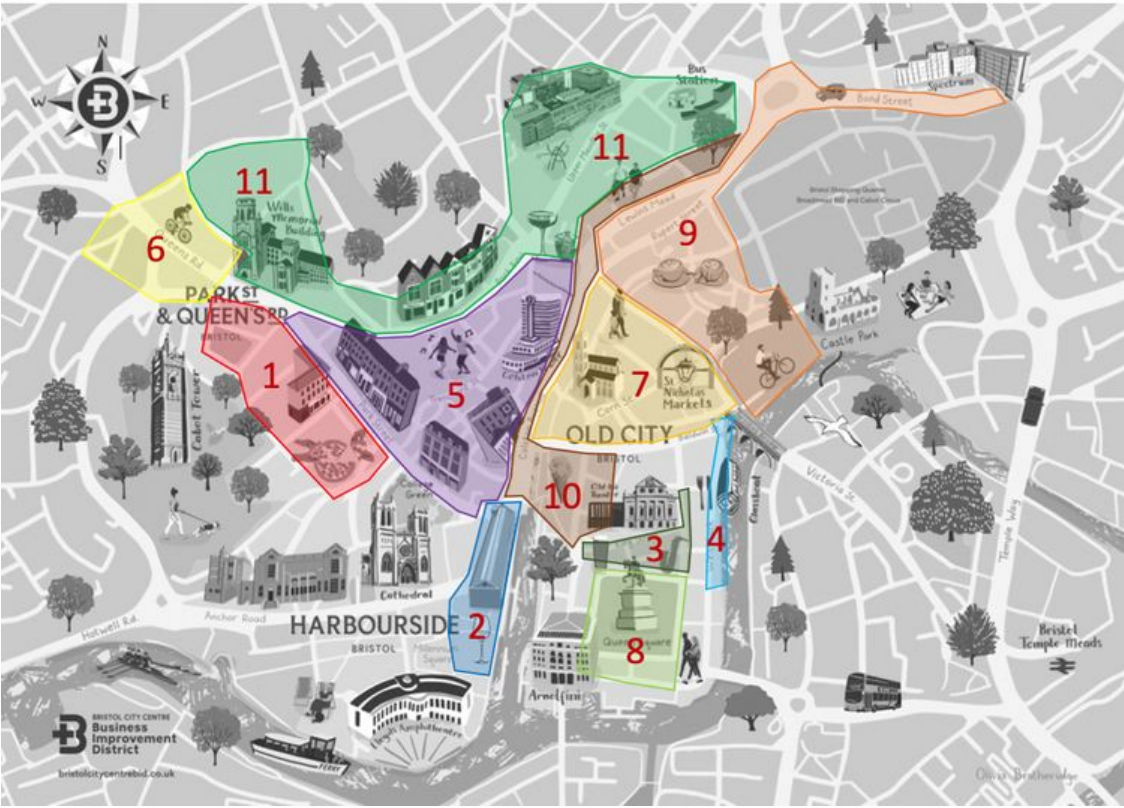
This section summarises the key areas and tasks covered during the past month. Further detail on each work activity and location is included within this report.

The team continued working hard with their rounds around the City ensuring pavement areas, high contact locations, popular hot spots and levy payer premises were kept clean and inviting.

The team responded to a number of levy payer requests to support additional cleansing and removal of waste and algae build up on the exterior of buildings and premises. The BID team did an excellent job in a thorough deep clean of the Harbourside locations which saw an increase in use resulting in build up of waste and the need for additional cleansing along the waterfront as well as a spending time on a deep clean and clear of the areas surrounding the Cathedral. There was again a notable increase in the number of locations which had been targeted with graffiti, tagging and fly posting which the team swiftly and effectively removed ensuring the locations were left in a clean and clear state.

Core Activity

Core activities are those which are carried out regularly across the eleven zones highlighted in the map below.



Summary of monthly Activity

The team responded to a number of levy payer requests to support additional cleansing and removal of waste and algae build up on the exterior of buildings and premises. The BID team did an excellent job in a thorough deep clean of the Harbourside locations which saw an increase in use resulting in build up of dirt and the need for additional cleansing along the waterfront.

Images to accompany summary

Core Activity by Zone

Core Activity by Zone 1

Zone of focus

Zone 7 - Baldwin Street, St Stephens's Street, Clare Street, St Stephens Avenue, Corn Street, Small Street, Broad Street, Street, Nicholas Street, High Street, Wine Street

Maintaining high levels of cleanliness across the city centre, resolving issues in doorways and supporting businesses.

Reporting week

Week 1

Sample Images BEFORE works



Photo 1



Photo 2



Photo 3




Photo 4



Photo 5




Photo 6




Photo 7




Photo 8



Photo 9




Photo 10




Photo 11




Photo 12



Photo 13




Photo 14

Sample Images AFTER works



Photo 15



Photo 16




Photo 17



Photo 18



Photo 19




Photo 20



Photo 21




Photo 22



Photo 23



Photo 24



Photo 25




Photo 26



Photo 27



Photo 28



Photo 29




Photo 30




Photo 31




Photo 32



Photo 33




Photo 34




Photo 35



Photo 36



Photo 37



Photo 38

Core Activity by Zone 2

Zone of focus

Zone 2 - Harbourside

Maintaining high levels of cleanliness across the city centre, resolving issues in doorways and supporting businesses.

Reporting week

Week 1

Sample Images BEFORE works



Photo 39



Photo 40

Sample Images AFTER works



Photo 41




Photo 42



Photo 43

Core Activity by Zone 3

Zone of focus

Zone 5 - Park Street, College Green, Frog Lane, Trenchard Street, Pipe Lane, Colston Hall, Denmark Street

Maintaining high levels of cleanliness across the city centre, resolving issues in doorways and supporting businesses.

Reporting week

Week 1

Sample Images BEFORE works



Photo 44



Photo 45




Photo 46




Photo 47



Photo 48



Photo 49




Photo 50

Sample Images AFTER works



Photo 51



Photo 52



Photo 53



Photo 54




Photo 55



Photo 56



Photo 57



Photo 58

Core Activity by Zone 4

Zone of focus

Zone 7 - Baldwin Street, St Stephens's Street, Clare Street, St Stephens Avenue, Corn Street, Small Street, Broad Street, Street, Nicholas Street, High Street, Wine Street

Maintaining high levels of cleanliness across the city centre, resolving issues in doorways and supporting businesses.

Reporting week

Week 2

Sample Images BEFORE works




Photo 59




Photo 60




Photo 61



Photo 62




Photo 63



Photo 64



Photo 65

Sample Images AFTER works



Photo 66



Photo 67




Photo 68



Photo 69



Photo 70



Photo 71




Photo 72



Photo 73




Photo 74



Photo 75




Photo 76



Photo 77



Photo 78



Photo 79




Photo 80




Photo 81



Photo 82

Core Activity by Zone 5

Zone of focus

Zone 2 - Harbourside

Maintaining high levels of cleanliness across the city centre, resolving issues in doorways and supporting businesses.

Reporting week

Week 2

Sample Images BEFORE works



Photo 83



Photo 84



Photo 85



Photo 86



Photo 87



Photo 88



Photo 89



Photo 90



Photo 91

Sample Images AFTER works




Photo 92




Photo 93



Photo 94



Photo 95



Photo 96



Photo 97




Photo 98



Photo 99



Photo 100



Photo 101



Photo 102

Core Activity by Zone 6

Zone of focus

Zone 3 - King Street, Queen Charlotte Street and Little King Street

Maintaining high levels of cleanliness across the city centre, resolving issues in doorways and supporting businesses.

Reporting week

Week 2

Sample Images BEFORE works



Photo 103



Photo 104



Photo 105



Photo 106



Photo 107




Photo 108

Sample Images AFTER works




Photo 109



Photo 110




Photo 111



Photo 112



Photo 113



Photo 114



Photo 115



Photo 116



Photo 117

Core Activity by Zone 7

Zone of focus

Zone 5 - Park Street, College Green, Frog Lane, Trenchard Street, Pipe Lane, Colston Hall, Denmark Street

Maintaining high levels of cleanliness across the city centre, resolving issues in doorways and supporting businesses.

Reporting week

Week 2

Sample Images BEFORE works



Photo 118



Photo 119



Photo 120



Photo 121




Photo 122



Photo 123



Photo 124



Photo 125



Photo 126

Sample Images AFTER works




Photo 127



Photo 128




Photo 129




Photo 130



Photo 131




Photo 132



Photo 133




Photo 134




Photo 135




Photo 136

Core Activity by Zone 8

Zone of focus

Zone 7 - Baldwin Street, St Stephens's Street, Clare Street, St Stephens Avenue, Corn Street, Small Street, Broad Street, Street, Nicholas Street, High Street, Wine Street

Maintaining high levels of cleanliness across the city centre, resolving issues in doorways and supporting businesses.

Reporting week

Week 3

Sample Images BEFORE works



Photo 137




Photo 138



Photo 139

Sample Images AFTER works



Photo 140



Photo 141



Photo 142




Photo 143



Photo 144




Photo 145




Photo 146



Photo 147

Core Activity by Zone 9

Zone of focus

Zone 5 - Park Street, College Green, Frog Lane, Trenchard Street, Pipe Lane, Colston Hall, Denmark Street

Maintaining high levels of cleanliness across the city centre, resolving issues in doorways and supporting businesses.

Reporting week

Week 3

Sample Images BEFORE works



Photo 148



Photo 149



Photo 150

Sample Images AFTER works



Photo 151



Photo 152



Photo 153




Photo 154



Photo 155



Photo 156



Photo 157

Core Activity by Zone 10

Zone of focus

Zone 2 - Harbourside

Maintaining high levels of cleanliness across the city centre, resolving issues in doorways and supporting businesses.

Reporting week

Week 3

Sample Images BEFORE works




Photo 158



Photo 159

Sample Images AFTER works



Photo 160



Photo 161



Photo 162



Photo 163



Photo 164

Core Activity by Zone 11

Zone of focus

Zone 2 - Harbourside

Maintaining high levels of cleanliness across the city centre, resolving issues in doorways and supporting businesses.

Reporting week

Week 4

Sample Images BEFORE works



Photo 165



Photo 166




Photo 167



Photo 168

Sample Images AFTER works



Photo 169



Photo 170



Photo 171



Photo 172



Photo 173



Photo 174



Photo 175

Graffiti

Summary of monthly activity

The team continued to remove a large number of items of graffiti and tagging from locations around the City. There was a notable increase in the number of locations where tagging occurred during the month of September which the team worked effectively to remove and restore back to a clean and clear condition.

*note that an occurrence constitutes a job or single incident of graffiti. Each occurrence may contain various graffiti items to be removed i.e. 1 occurrence and 4 items / tags of graffiti may need removing.

Total number of occurrences of Graffiti for the month	85
	From 1 to 400

Total number of items of Graffiti removed for the month	108
	From 1 to 1000

Images to accompany summary

Total number of occurrences of Graffiti - Year to Date	440
	From 1 to 600

Total number of items of Graffiti removed - Year to Date	1027
	From 1 to 1500

Images by Zone and Occurrence

Images by Zone and Occurrence 1

Images of Graffiti BEFORE works



Photo 176



Photo 177



Photo 178



Photo 179



Photo 180



Photo 181



Photo 182



Photo 183



Photo 184



Photo 185



Photo 186



Photo 187



Photo 188



Photo 189



Photo 190




Photo 191



Photo 192



Photo 193



Photo 194



Photo 195



Photo 196



Photo 197



Photo 198



Photo 199



Photo 200



Photo 201



Photo 202



Photo 203



Photo 204



Photo 205




Photo 206



Photo 207



Photo 208



Photo 209



Photo 210



Photo 211



Photo 212



Photo 213



Photo 214



Photo 215



Photo 216



Photo 217





Photo 218



Photo 219



Photo 220



Photo 221



Photo 222



Photo 223



Photo 224



Photo 225



Photo 226



Photo 227



Photo 228



Photo 229



Photo 230



Photo 231



Photo 232



Photo 233



Photo 234



Photo 235



Photo 236



Photo 237



Photo 238



Photo 239



Photo 240



Photo 241



Photo 242



Photo 243



Photo 244



Photo 245



Photo 246



Photo 247



Photo 248



Photo 249



Photo 250



Photo 251



Photo 252



Photo 253



Photo 254




Photo 255



Photo 256



Photo 257



Photo 258



Photo 259



Photo 260

Images of Graffiti AFTER works



Photo 261



Photo 262



Photo 263



Photo 264



Photo 265



Photo 266



Photo 267



Photo 268




Photo 269



Photo 270




Photo 271




Photo 272



Photo 273



Photo 274




Photo 275



Photo 276



Photo 277



Photo 278



Photo 279



Photo 280



Photo 281



Photo 282



Photo 283



Photo 284



Photo 285



Photo 286



Photo 287



Photo 288




Photo 289



Photo 290



Photo 291



Photo 292



Photo 293



Photo 294



Photo 295



Photo 296



Photo 297



Photo 298



Photo 299



Photo 300




Photo 301



Photo 302





Photo 303



Photo 304



Photo 305



Photo 306



Photo 307



Photo 308



Photo 309



Photo 310



Photo 311



Photo 312



Photo 313




Photo 314



Photo 315



Photo 316



Photo 317



Photo 318




Photo 319

Deep Cleansing

Deep Cleansing

Deep Cleansing 1

This Months zone of focus is:

Zone 5 - Park Street, College Green, Frog Lane, Trenchard Street, Pipe Lane, Colston Hall, Denmark Street

Summary of monthly activity

As well as continuing with the core cleansing and clearing of many city centre and levy payer locations, during September the team supported a levy payer request to do a deep clean around the City Cathedral. The team worked hard jet washing all of the pavement areas surrounding the building, removing build up of algae and other waste which had built up, restoring the beautiful building surrounds to be inviting to visitors to the Cathedral.

Map of zone

Images of deep cleansing works across the zone



Photo 320



Photo 321



Photo 322



Photo 323



Photo 324



Photo 325




Photo 326



Photo 327



Photo 328




Photo 329




Photo 330




Photo 331



Photo 332



Photo 333



Photo 334




Photo 335



Photo 336