

## City Centre BID Cleansing and Graffiti - Monthly Report

1 Mar 2022

Complete

Site conducted	Unanswered
Prepared by	Project Manager
Month of Report	February
Report Produced	1 Mar 2022 12:02 GMT

## BID Objectives



## Report Overview

This report has been produced to give an overview of the ongoing cleansing and graffiti activities carried out by the City Centre BID.

As well as showing the core activities undertaken, this report also highlights specific areas and zones where particular attention has been paid, also identifying any specific levy payer requests.

## Executive Summary

This section summarises the key areas and tasks covered during the past month. Further detail on each work activity and location is included within this report.

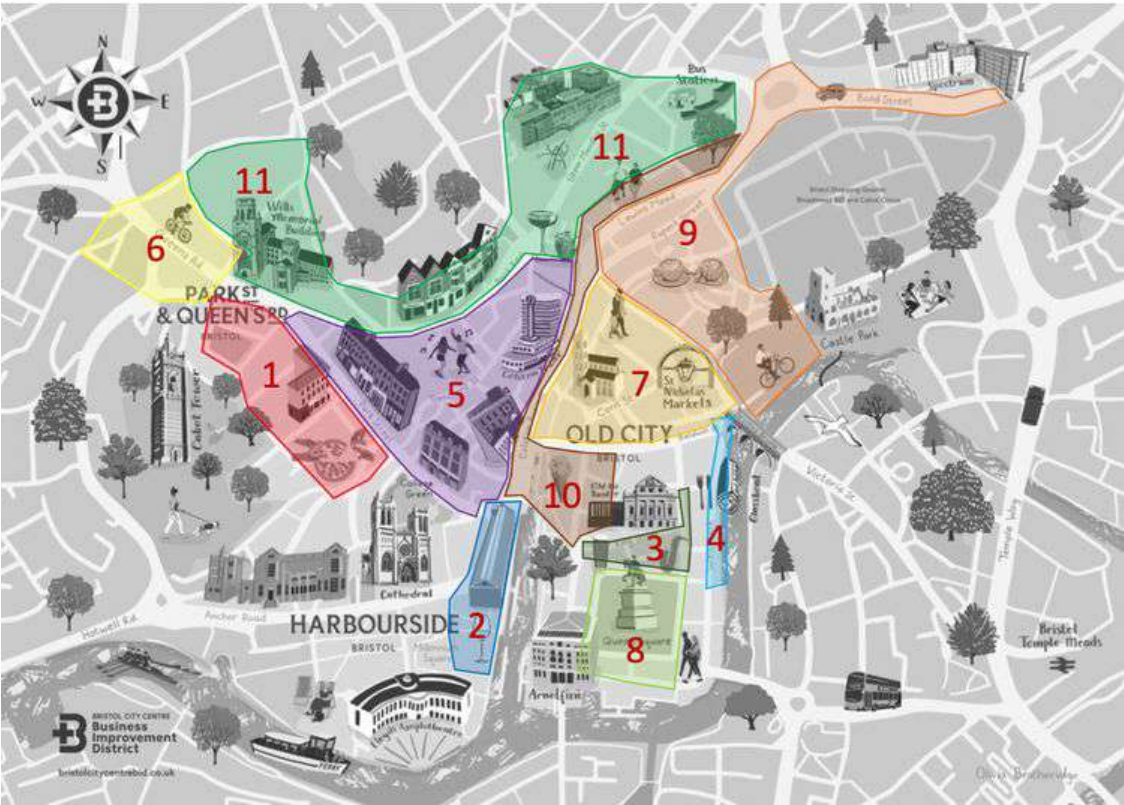
February was another busy month for the cleansing team ensuring pavement areas, high contact locations and levy payer premises were kept clean and inviting.

The team did a brilliant job carrying out a thorough deep clean of the pedestrian area of the waterfront, making the area clean and welcoming for visitors.

Over 91 individual items of graffiti were removed from over 53 locations and were a combination of specific requests from levy payers and the ongoing proactiveness of the team to identify and remove instances of tagging in key BID areas.

Core Activity

Core activities are those which are carried out regularly across the eleven zones highlighted in the map below.



Summary of monthly Activity

Images to accompany summary

Core Activity by Zone

Core Activity by Zone 1

Zone of focus	Zone 5 - Park Street, College Green, Frog Lane, Trenchard Street, Pipe Lane, Colston Hall, Denmark Street
Reporting week	Week 1
Sample Images BEFORE works	



Photo 1



Photo 2



Photo 3



Photo 4



Photo 5



Photo 6



Photo 7



Photo 8



Photo 9



Photo 10



Photo 11



Photo 12



Photo 13



Photo 14

### Sample Images AFTER works



Photo 15




Photo 16



Photo 17



Photo 18



Photo 19



Photo 20




Photo 21




Photo 22




Photo 23



Photo 24




Photo 25




Photo 26

### Core Activity by Zone 2

Zone of focus

Zone 6 - Queen's Road, Elmdale Road

Reporting week

Week 1

### Sample Images BEFORE works



Photo 27



Photo 28



Photo 29



Photo 30



Photo 31



Photo 32

### Sample Images AFTER works



Photo 33



Photo 34



Photo 35




Photo 36




Photo 37



Photo 38

## Core Activity by Zone 3

### Zone of focus

Zone 7 - Baldwin Street, St Stephens's Street, Clare Street, St Stephens Avenue, Corn Street, Small Street, Broad Street, Street, Nicholas Street, High Street, Wine Street

### Reporting week

Week 1

### Sample Images BEFORE works



Photo 39



Photo 40



Photo 41



Photo 42



Photo 43



Photo 44

### Sample Images AFTER works



Photo 45




Photo 46




Photo 47



Photo 48




Photo 49




Photo 50



Photo 51

## Core Activity by Zone 4

### Zone of focus

Zone 10 - Broad Quay, Marsh Street, Narrow Quay, Assembly Lane, St Augustine's parade, Rupert Street

### Reporting week

Week 1

### Sample Images BEFORE works



Photo 52



Photo 53



Photo 54



Photo 55



Photo 56



Photo 57

### Sample Images AFTER works



Photo 58



Photo 59



Photo 60



Photo 61



Photo 62

### Core Activity by Zone 5

#### Zone of focus

Zone 5 - Park Street, College Green, Frog Lane, Trenchard Street, Pipe Lane, Colston Hall, Denmark Street

#### Reporting week

Week 2

### Sample Images BEFORE works



Photo 63



Photo 64



Photo 65



Photo 66



Photo 67



Photo 68



Photo 69



Photo 70




Photo 71




Photo 72



Photo 73



Photo 74



Photo 75




Photo 76



Photo 77



Photo 78



Photo 79



Photo 80



Photo 81



Photo 82

### Sample Images AFTER works



Photo 83



Photo 84



Photo 85



Photo 86



Photo 87



Photo 88



Photo 89



Photo 90



Photo 91



Photo 92




Photo 93




Photo 94



Photo 95



Photo 96



Photo 97



Photo 98



Photo 99



Photo 100

### Core Activity by Zone 6

Zone of focus

Zone 6 - Queen's Road, Elmdale Road

Reporting week

Week 2

### Sample Images BEFORE works



Photo 101



Photo 102



Photo 103



Photo 104



Photo 105



Photo 106

### Sample Images AFTER works



Photo 107




Photo 108



Photo 109




Photo 110



Photo 111



Photo 112



Photo 113




Photo 114

### Core Activity by Zone 7

## Zone of focus

Zone 7 - Baldwin Street, St Stephens's Street, Clare Street, St Stephens Avenue, Corn Street, Small Street, Broad Street, Street, Nicholas Street, High Street, Wine Street

## Reporting week

Week 2

## Sample Images BEFORE works



Photo 115



Photo 116



Photo 117



Photo 118




Photo 119



Photo 120




Photo 121




Photo 122



Photo 123



Photo 124




Photo 125



Photo 126



Photo 127



Photo 128



Photo 129



Photo 130



Photo 131

## Sample Images AFTER works




Photo 132




Photo 133




Photo 134



Photo 135



Photo 136




Photo 137



Photo 138



Photo 139



Photo 140



Photo 141



Photo 142




Photo 143



Photo 144

## Core Activity by Zone 8

Zone of focus	Zone 5 - Park Street, College Green, Frog Lane, Trenchard Street, Pipe Lane, Colston Hall, Denmark Street
Reporting week	Week 3

#### Sample Images BEFORE works




Photo 145



Photo 146




Photo 147



Photo 148



Photo 149



Photo 150



Photo 151

#### Sample Images AFTER works




Photo 152



Photo 153



Photo 154



Photo 155



Photo 156

#### Core Activity by Zone 9

Zone of focus	Zone 6 - Queen's Road, Elmdale Road
Reporting week	Week 3

#### Sample Images BEFORE works



Photo 157




Photo 158



Photo 159



Photo 160



Photo 161



Photo 162



Photo 163




Photo 164




Photo 165




Photo 166




Photo 167

#### Sample Images AFTER works



Photo 168



Photo 169



Photo 170



Photo 171



Photo 172



Photo 173



Photo 174



Photo 175



Photo 176



Photo 177



Photo 178



Photo 179



Photo 180



Photo 181



Photo 182



Photo 183



Photo 184

### Core Activity by Zone 10

#### Zone of focus

Zone 7 - Baldwin Street, St Stephens's Street, Clare Street, St Stephens Avenue, Corn Street, Small Street, Broad Street, Street, Nicholas Street, High Street, Wine Street

#### Reporting week

Week 3

#### Sample Images BEFORE works




Photo 185



Photo 186




Photo 187



Photo 188



Photo 189




Photo 190



Photo 191



Photo 192



Photo 193

#### Sample Images AFTER works



Photo 194

Photo 195

Photo 196

Photo 197

Photo 198

Photo 199




Photo 200

Photo 201

Photo 202

Photo 203

Photo 204

Photo 205

## Core Activity by Zone 11

### Zone of focus

Zone 5 - Park Street, College Green, Frog Lane, Trenchard Street, Pipe Lane, Colston Hall, Denmark Street

### Reporting week

Week 4

### Sample Images BEFORE works




Photo 206

Photo 207

Photo 208

Photo 209

Photo 210

Photo 211




Photo 212

Photo 213

### Sample Images AFTER works



Photo 214

Photo 215

Photo 216

Photo 217

Photo 218

Photo 219

## Core Activity by Zone 12

### Zone of focus

Zone 6 - Queen's Road, Elmdale Road

### Reporting week

Week 4

### Sample Images BEFORE works



Photo 220



Photo 221



Photo 222



Photo 223



Photo 224




Photo 225




Photo 226



Photo 227



Photo 228




Photo 229



Photo 230

### Sample Images AFTER works



Photo 231



Photo 232




Photo 233




Photo 234




Photo 235




Photo 236




Photo 237



Photo 238

### Core Activity by Zone 13

#### Zone of focus

Zone 7 - Baldwin Street, St Stephens's Street, Clare Street, St Stephens Avenue, Corn Street, Small Street, Broad Street, Street, Nicholas Street, High Street, Wine Street

#### Reporting week

Week 4

#### Sample Images BEFORE works



Photo 239



Photo 240



Photo 241



Photo 242



Photo 243



Photo 244



Photo 245



Photo 246



Photo 247

### Sample Images AFTER works



Photo 248




Photo 249



Photo 250



Photo 251




Photo 252



Photo 253



Photo 254



Photo 255



Photo 256



Photo 257




Photo 258



Photo 259

## Graffiti

### Summary of monthly activity

The cleansing team utilised their skills and training in the removal of graffiti, using chemicals and specialist equipment to remove stubborn graffiti and use certain products to help reduce the risk of repeat tagging in certain areas.

\*note that an occurrence constitutes a job or single incident of graffiti. Each occurrence may contain various graffiti items to be removed i.e. 1 occurrence and 4 items / tags of graffiti may need removing.

<b>Total number of occurrences of Graffiti for the month</b>	<b>53</b>
	From 1 to 2000

<b>Total number of items of Graffiti removed for the month</b>	<b>91</b>
	From 1 to 2000

### Images to accompany summary

<b>Total number of occurrences of Graffiti - Year to Date</b>	<b>420</b>
	From 1 to 2000

<b>Total number of items of Graffiti removed - Year to Date</b>	<b>769</b>
	From 1 to 2000

# Images by Zone and Occurrence

## Images by Zone and Occurrence 1

Zone of Occurrence

City Centre

### Images of Graffiti BEFORE works



Photo 260



Photo 261



Photo 262



Photo 263



Photo 264



Photo 265



Photo 266



Photo 267




Photo 268



Photo 269



Photo 270



Photo 271



Photo 272



Photo 273



Photo 274



Photo 275



Photo 276



Photo 277



Photo 278



Photo 279



Photo 280




Photo 281



Photo 282



Photo 283



Photo 284



Photo 285




Photo 286



Photo 287



Photo 288



Photo 289



Photo 290



Photo 291



Photo 292



Photo 293

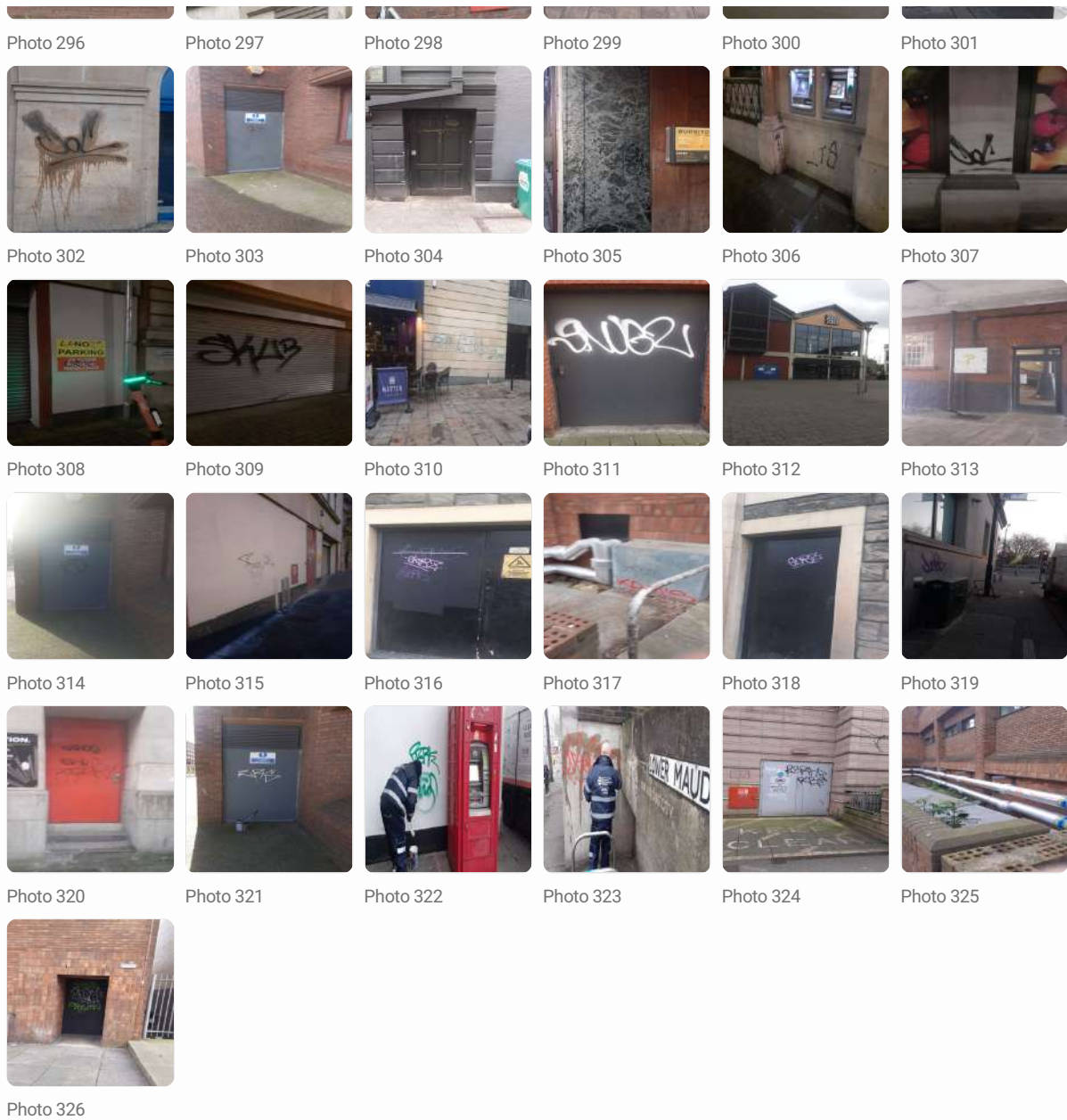


Photo 294



Photo 295





### Images of Graffiti AFTER works






Photo 339



Photo 340



Photo 341



Photo 342



Photo 343



Photo 344



Photo 345



Photo 346



Photo 347



Photo 348



Photo 349



Photo 350



Photo 351



Photo 352



Photo 353



Photo 354



Photo 355



Photo 356



Photo 357



Photo 358



Photo 359



Photo 360



Photo 361



Photo 362



Photo 363



Photo 364



Photo 365



Photo 366



Photo 367



Photo 368



Photo 369



Photo 370



Photo 371



Photo 372



Photo 373



Photo 374



Photo 375

## Deep Cleansing

## Deep Cleansing





Photo 412



Photo 413



Photo 414



Photo 415



Photo 416



Photo 417



Photo 418



Photo 419



Photo 420



Photo 421