



# City Centre BID Cleansing and Graffiti - Monthly Report

1 Oct 2021

Complete

Prepared by	Project Manager
Month of Report	October
Report Produced	1 Oct 2021 14:29 BST

### OUR OBJECTIVES

The City Centre BID will focus on these objectives.



#### IMPROVE SAFETY

Reduce crime and anti-social behaviour to improve city safety by day and at night.



#### PROMOTE SUCCESS

Promote the BID area as a safe and pleasant place to work, live and play.



#### ACT IN THE BEST INTEREST OF LEVY PAYERS

Be a single point of contact, represent levy payers' views, encourage networking and deliver waste and recycling schemes.



#### IMPROVE THE 'WELCOME AND FEEL'

Create a cleaner, greener city with improved wayfinding, parking and Ambassadors.

## Report Overview

This report has been produced to give an overview of the ongoing cleansing and graffiti activities carried out by the City Centre BID.

As well as showing the core activities undertaken, this report also highlights specific areas and zones where particular attention has been paid, also identifying any specific levy payer requests.

## Executive Summary

This section summarises the key areas and tasks covered during the past month. Further detail on each work activity and location is included within this report.

The cleansing team continued cleansing core areas to ensure locations and levy payer premises remained clean and sanitised for the increase in workers being welcomed back into the city.

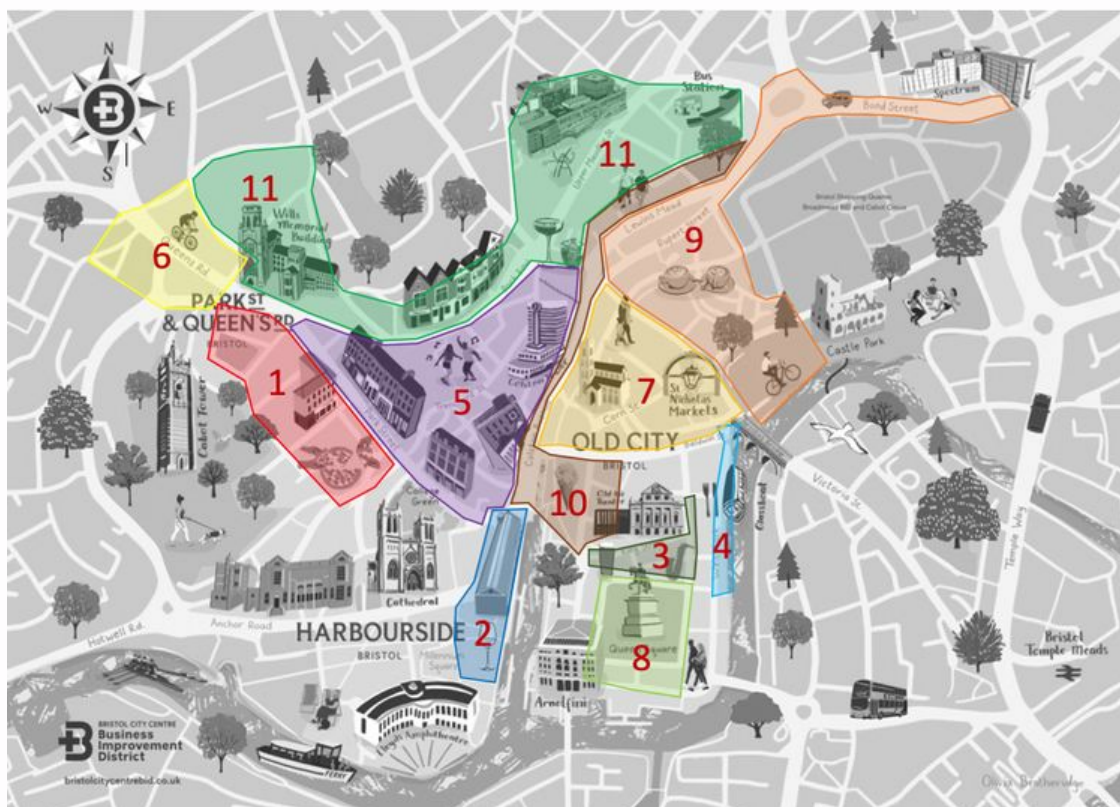
As well as the cleansing of pavements, levy payer premises and other high contact and footfall locations, the team worked cleaning areas such as bus stops, benches etc. to ensure they remained clean for those using them.

The amount of litter and waste being produced, particularly overnight, is still high and the team is working through the early hours to ensure the areas are restored to looking pristine for the following days.

There was again a notable increase in the number of locations which had been targeted with graffiti and tagging which the team swiftly and effectively removed. The team removed 176 items of graffiti from over 105 different locations utilising their specialist skills and training using chemicals to remove extensive and stubborn items of graffiti from sensitive areas. As well as removing items requested specifically from levy payers, the team continued their usual proactive work of identifying and removing items of graffiti from various locations around the City.

### Core Activity

Core activities are those which are carried out regularly across the eleven zones highlighted in the map below.



### Summary of monthly Activity

The cleansing team responded to a number of levy payer requests asking for support with deep cleaning on the exterior of their buildings and premises.

The cleansing team did a brilliant job, by conducting a thorough deep clean of Queens Road removing considerable amounts of dirt from the pavements.

There has been an increase in the amount of litter and waste that's being produced particularly over night, which the team is focussing to remove before the majority of office workers arrive.

### Images to accompany summary

# Core Activity by Zone

## Core Activity by Zone 1

Zone of focus

Zone 3 - King Street, Queen Charlotte Street and Little King Street

Maintaining high levels of cleanliness across the city centre, resolving issues in doorways and supporting businesses.

Reporting week

Week 1

### Sample Images BEFORE works



Photo 1



Photo 2




Photo 3



Photo 4




Photo 5



Photo 6



Photo 7



Photo 8

### Sample Images AFTER works



Photo 9




Photo 10




Photo 11

## Core Activity by Zone 2

Zone of focus

Zone 5 - Park Street, College Green, Frog Lane, Trenchard Street, Pipe Lane, Colston Hall, Denmark Street

Maintaining high levels of cleanliness across the city centre, resolving issues in doorways and supporting businesses.

Reporting week

Week 1

### Sample Images BEFORE works




Photo 12



Photo 13



Photo 14



Photo 15




Photo 16




Photo 17




Photo 18




Photo 19



Photo 20




Photo 21




Photo 22

### Sample Images AFTER works




Photo 23




Photo 24



Photo 25




Photo 26




Photo 27




Photo 28




Photo 29




Photo 30




Photo 31



Photo 32




Photo 33




Photo 34




Photo 35

### Core Activity by Zone 3

#### Zone of focus

Zone 7 - Baldwin Street, St Stephens's Street, Clare Street, St Stephens Avenue, Corn Street, Small Street, Broad Street, Street, Nicholas Street, High Street, Wine Street

Maintaining high levels of cleanliness across the city centre, resolving issues in doorways and supporting businesses.

#### Reporting week

Week 1

#### Sample Images BEFORE works






Photo 36




Photo 37



Photo 38



Photo 39




Photo 40




Photo 41




Photo 42




Photo 43

### Sample Images AFTER works



Photo 44




Photo 45




Photo 46




Photo 47



Photo 48




Photo 49



Photo 50

### Core Activity by Zone 4

#### Zone of focus

Zone 9 - Nelson Street, Silver Street, The Pithay, Fairfax Street, St James Barton, Bond Street, Lower Castle Street

Maintaining high levels of cleanliness across the city centre, resolving issues in doorways and supporting businesses.

#### Reporting week

Week 1

### Sample Images BEFORE works




Photo 51




Photo 52




Photo 53




Photo 54

### Sample Images AFTER works



Photo 55




Photo 56



Photo 57



Photo 58



Photo 59




Photo 60

## Core Activity by Zone 5

### Zone of focus

Zone 10 - Broad Quay, Marsh Street, Narrow Quay, Assembly Lane, St Augustine's parade, Rupert Street

Maintaining high levels of cleanliness across the city centre, resolving issues in doorways and supporting businesses.

### Reporting week

Week 1

### Sample Images BEFORE works



Photo 61



Photo 62

### Sample Images AFTER works




Photo 63




Photo 64

## Core Activity by Zone 6

### Zone of focus

Zone 5 - Park Street, College Green, Frog Lane, Trenchard Street, Pipe Lane, Colston Hall, Denmark Street

Maintaining high levels of cleanliness across the city centre, resolving issues in doorways and supporting businesses.

### Reporting week

Week 2

### Sample Images BEFORE works




Photo 65




Photo 66



Photo 67



Photo 68




Photo 69

### Sample Images AFTER works




Photo 70




Photo 71



Photo 72




Photo 73



Photo 74



Photo 75




Photo 76




Photo 77

## Core Activity by Zone 7

### Zone of focus

Zone 7 - Baldwin Street, St Stephens's Street, Clare Street, St Stephens Avenue, Corn Street, Small Street, Broad Street, Street, Nicholas Street, High Street, Wine Street

Maintaining high levels of cleanliness across the city centre, resolving issues in doorways and supporting businesses.

### Reporting week

Week 2

### Sample Images BEFORE works




Photo 78




Photo 79




Photo 80



Photo 81




Photo 82



Photo 83




Photo 84




Photo 85




Photo 86



Photo 87

### Sample Images AFTER works





Photo 88




Photo 89



Photo 90




Photo 91




Photo 92




Photo 93




Photo 94




Photo 95




Photo 96

## Core Activity by Zone 8

### Zone of focus

Zone 2 - Harbourside

Maintaining high levels of cleanliness across the city centre, resolving issues in doorways and supporting businesses.

### Reporting week

Week 3

## Sample Images BEFORE works



Photo 97



Photo 98




Photo 99



Photo 100




Photo 101




Photo 102




Photo 103




Photo 104




Photo 105




Photo 106



Photo 107




Photo 108




Photo 109




Photo 110




Photo 111

## Sample Images AFTER works




Photo 112




Photo 113




Photo 114




Photo 115



Photo 116




Photo 117




Photo 118




Photo 119

## Core Activity by Zone 9

### Zone of focus

Zone 5 - Park Street, College Green, Frog Lane, Trenchard Street, Pipe Lane, Colston Hall, Denmark Street

Maintaining high levels of cleanliness across the city centre, resolving issues in doorways and supporting businesses.

### Reporting week

Week 3

### Sample Images BEFORE works




Photo 120




Photo 121



Photo 122




Photo 123




Photo 124




Photo 125




Photo 126




Photo 127

### Sample Images AFTER works



Photo 128




Photo 129




Photo 130




Photo 131




Photo 132




Photo 133




Photo 134




Photo 135




Photo 136




Photo 137

## Core Activity by Zone 10

### Zone of focus

Zone 6 - Queen's Road, Elmdale Road

Maintaining high levels of cleanliness across the city centre, resolving issues in doorways and supporting businesses.

### Reporting week

Week 3

### Sample Images BEFORE works



Photo 138




Photo 139




Photo 140




Photo 141




Photo 142




Photo 143

### Sample Images AFTER works




Photo 144




Photo 145




Photo 146




Photo 147




Photo 148




Photo 149



Photo 150

## Core Activity by Zone 11

### Zone of focus

Zone 7 - Baldwin Street, St Stephens's Street, Clare Street, St Stephens Avenue, Corn Street, Small Street, Broad Street, Street, Nicholas Street, High Street, Wine Street



Maintaining high levels of cleanliness across the city centre, resolving issues in doorways and supporting businesses.

Reporting week

Week 3

Sample Images BEFORE works




Photo 151




Photo 152




Photo 153




Photo 154




Photo 155




Photo 156



Photo 157




Photo 158




Photo 159




Photo 160




Photo 161




Photo 162

Sample Images AFTER works




Photo 163




Photo 164




Photo 165




Photo 166



Photo 167




Photo 168




Photo 169




Photo 170




Photo 171




Photo 172

Core Activity by Zone 12

Zone of focus

Zone 9 - Nelson Street, Silver Street, The Pithay, Fairfax Street, St James Barton, Bond Street, Lower Castle Street

Maintaining high levels of cleanliness across the city centre, resolving issues in doorways and supporting businesses.

Reporting week

Week 3

Sample Images BEFORE works





Photo 173



Photo 174



Photo 175



Photo 176




Photo 177



Photo 178



Photo 179

### Sample Images AFTER works



Photo 180



Photo 181




Photo 182




Photo 183



Photo 184

### Core Activity by Zone 13

#### Zone of focus

Zone 5 - Park Street, College Green, Frog Lane, Trenchard Street, Pipe Lane, Colston Hall, Denmark Street

Maintaining high levels of cleanliness across the city centre, resolving issues in doorways and supporting businesses.

#### Reporting week

Week 4

### Sample Images BEFORE works



Photo 185




Photo 186




Photo 187

### Sample Images AFTER works




Photo 188




Photo 189

### Core Activity by Zone 14

## Zone of focus

Zone 2 - Harbourside

Maintaining high levels of cleanliness across the city centre, resolving issues in doorways and supporting businesses.

## Reporting week

Week 4

### Sample Images BEFORE works



Photo 190




Photo 191



Photo 192



Photo 193



Photo 194



Photo 195




Photo 196

### Sample Images AFTER works



Photo 197




Photo 198



Photo 199




Photo 200




Photo 201




Photo 202




Photo 203



Photo 204




Photo 205



Photo 206



Photo 207



Photo 208

## Graffiti

### Summary of monthly activity

This month has seen a enormous increase of graffiti and tagging with the highest monthly amount this year so far. The cleansing team worked very hard to carry out removal of items promptly and efficiently ensuring that levy payers building facades were restored back to a clear state.

We are actively encouraging businesses to report any graffiti or tagging to the police to identify repeat or substantial issues of graffiti in key locations. Thanks to this work and our partnerships with city centre organisations there have been a number of arrests related to ASB.

\*note that an occurrence constitutes a job or single incident of graffiti. Each occurrence may contain various graffiti items to be removed i.e. 1 occurrence and 4 items / tags of graffiti may need removing.

Total number of occurrences of Graffiti for the month	105
	From 1 to 400
Total number of items of Graffiti removed for the month	176
	From 1 to 1000
Images to accompany summary	
Total number of occurrences of Graffiti - Year to Date	545
	From 1 to 600
Total number of items of Graffiti removed - Year to Date	1203
	From 1 to 1500

## Images by Zone and Occurrence

### Images by Zone and Occurrence 1

Zone of Occurrence

City Centre

### Images of Graffiti BEFORE works



Photo 209



Photo 210



Photo 211



Photo 212



Photo 213



Photo 214



Photo 215



Photo 216



Photo 217



Photo 218



Photo 219



Photo 220



Photo 221



Photo 222



Photo 223




Photo 224



Photo 225




Photo 226



Photo 227



Photo 228



Photo 229




Photo 230



Photo 231



Photo 232











Photo 281



Photo 282



Photo 283



Photo 284



Photo 285



Photo 286



Photo 287



Photo 288



Photo 289



Photo 290



Photo 291




Photo 292



Photo 293



Photo 294



Photo 295



Photo 296



Photo 297



Photo 298



Photo 299



Photo 300



Photo 301



Photo 302



Photo 303




Photo 304



Photo 305



Photo 306




Photo 307




Photo 308




Photo 309



Photo 310



Photo 311



Photo 312



Photo 313



Photo 314



Photo 315




Photo 316



Photo 317

## Images of Graffiti AFTER works




Photo 318



Photo 319



Photo 320




Photo 321



Photo 322




Photo 323










Photo 324



Photo 325



Photo 326



Photo 327



Photo 328



Photo 329



Photo 330



Photo 331



Photo 332



Photo 333



Photo 334




Photo 335




Photo 336



Photo 337




Photo 338



Photo 339




Photo 340



Photo 341



Photo 342



Photo 343




Photo 344




Photo 345



Photo 346




Photo 347



Photo 348



Photo 349




Photo 350



Photo 351




Photo 352



Photo 353



Photo 354



Photo 355



Photo 356



Photo 357




Photo 358




Photo 359



Photo 360



Photo 361



Photo 362




Photo 363




Photo 364



Photo 365



Photo 366



Photo 367



Photo 368




Photo 369



Photo 370




Photo 371





Photo 372



Photo 373



Photo 374



Photo 375



Photo 376



Photo 377



Photo 378



Photo 379



Photo 380




Photo 381



Photo 382




Photo 383



Photo 384




Photo 385



Photo 386



Photo 387



Photo 388




Photo 389



Photo 390



Photo 391



Photo 392



Photo 393




Photo 394



Photo 395



Photo 396



Photo 397



Photo 398



Photo 399



Photo 400



Photo 401

## Deep Cleansing

## Deep Cleansing

### Deep Cleansing 1

This Months zone of focus is:

Zone 8 - Queen Square, Baldwin Street, The Grove

### Summary of monthly activity

As well as the daily cleansing of core areas within the city centre, the team conducted a deep clean on Queens Road using their specialised equipment to conduct a deep clean which lifted a vast amount of dirt. The area includes several benches which can be enjoyed again by city users.

### Map of zone



Images of deep cleansing works across the zone




Photo 402




Photo 403




Photo 404




Photo 405




Photo 406



Photo 407




Photo 408



Photo 409



Photo 410



Photo 411



Photo 412




Photo 413



Photo 414



Photo 415



Photo 416



Photo 417



Photo 418




Photo 419



Photo 420



Photo 421



Photo 422



Photo 423



Photo 424